

**IN THE BOARD OF COUNTY COMMISSIONERS  
OF LANE COUNTY, OREGON**

**ORDER NO.** 12-10-03-05

( In the Matter of Authorizing Temporary Closure  
( of Layng Road (County Road No.'s 373 and  
( 904) for up to a total of Five Months in  
( Connection with the Layng Road-Mosby Creek  
( Covered Bridge Rehabilitation Project

**WHEREAS**, in 2011, Lane County received funding from the National Historic Covered Bridge Preservation (NHCBP) Program for the rehabilitation of the Mosby Creek Covered Bridge; and

**WHEREAS**, the Lane 2013-2017 Capital Improvement Program (CIP) identified the Mosby Creek Covered Bridge for a rehabilitation project during Fiscal Year 2013-2014; and

**WHEREAS**, Layng Road is a rural local road linking Row River Road with Mosby Creek Road and closing this road will have minimal impact on area traffic, while allowing the contractor to use the entire roadway during construction; and

**WHEREAS**, the closure of the road within the work zone will benefit public safety and convenience due to safer working conditions and less overall inconvenience to the traveling public; and

**WHEREAS**, pursuant to Lane Code 15.220, the Public Works Director is authorized to temporarily close a road in the interest of public safety; **NOW THEREFORE**

**BE IT ORDERED** the Public Works Director is authorized to allow the temporary closure of Layng Road, approximately M.P. 0.15 to M.P. 0.25 for a five (5) month period, between April, 2013 and September, 2013.

**ENACTED** this 3rd day of October, 2012.

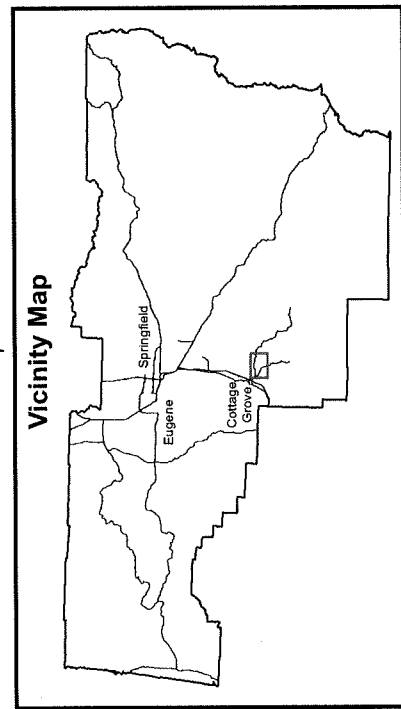
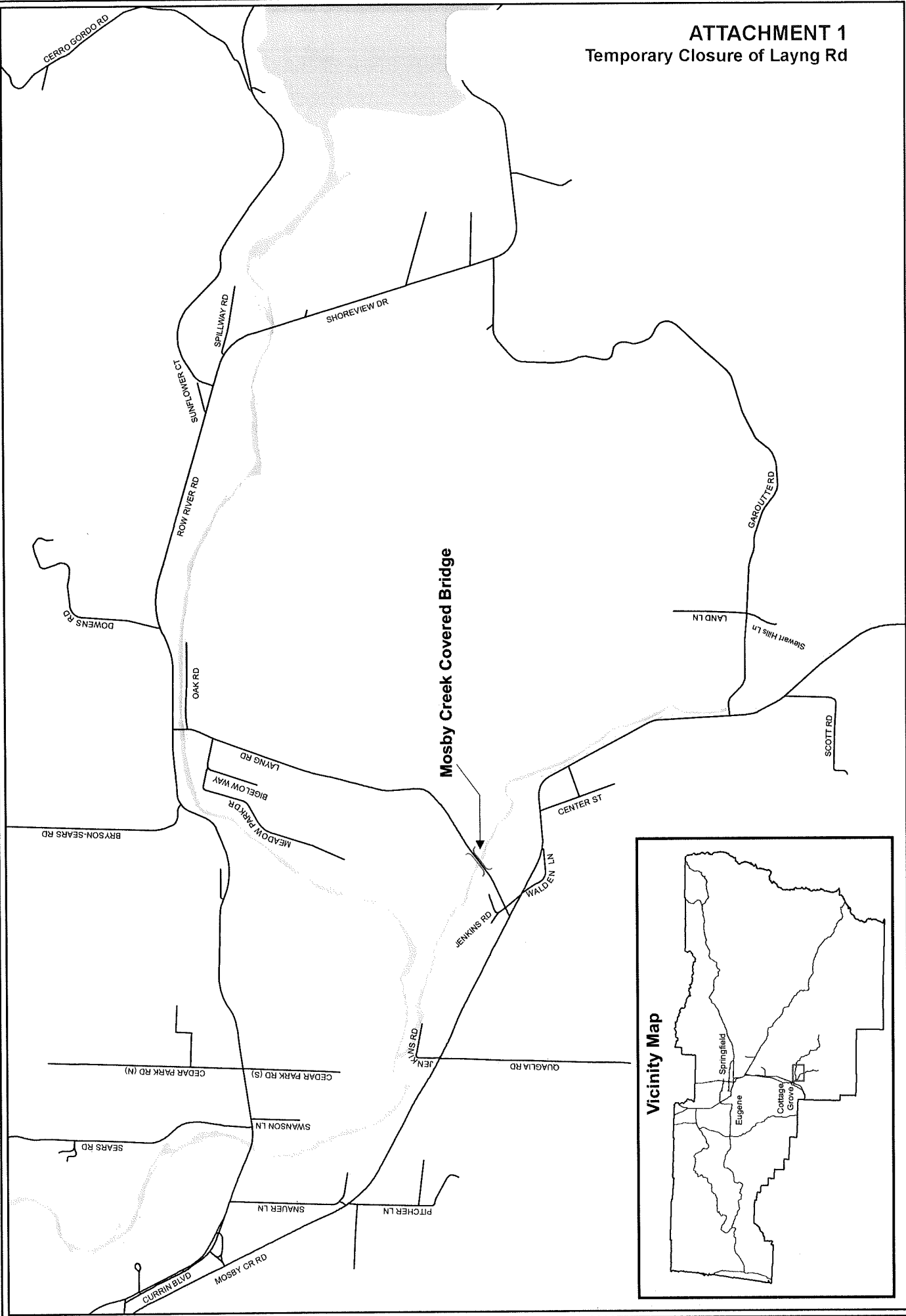
APPROVED AS TO FORM  
Date: 9/11/12 Lane County

OFFICE OF LEGAL COUNSEL

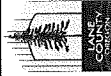
  
Sid Leiken, Chair  
Board of County Commissioners

# ATTACHMENT 1

## Temporary Closure of Layng Rd



This information on this map was derived from digital databases on the Lane County GIS web page. Lane County does not warrant the accuracy, completeness, or timeliness of the information provided. Lane County cannot accept any responsibility for errors, omissions, or partial accuracy in the digital data or the underlying records. Current information, zoning, etc., for specific parcels should be confirmed with the appropriate agency. There are no warranties, expressed or implied, accompanying this product. However, a full review of any errors will be appreciated.



**Mosby Creek Covered Bridge Area**  
Lane County, Oregon

Drawn By:  
C. HERN

Date:  
9/12/2012

Revised:  
9/12/2012